

A historical map of Suffolk, England, showing various parishes and place names. The map is overlaid with a white rectangular box containing text. The text reads: "Suffolk Place-Names Popular Dictionary Project" in large, bold, black font, and "Keith Briggs & Kelly A. Kilpatrick" in a smaller, bold, black font below it. The map shows the River Orwell and the River Stour, along with numerous place names such as Hoxon, Blithing, and Baber.

Suffolk Place-Names Popular Dictionary Project

**Keith Briggs &
Kelly A. Kilpatrick**



SUFFOLK
ARCHAEOLOGY
& HISTORY

The Suffolk Institute of Archaeology & History

Home

Suffolk's story

Membership

Activities

Publications

Library

Field Group

Contact

Links

Welcome to the website of the Suffolk Institute

The Suffolk Institute of Archaeology and History, founded in 1848, is Suffolk's largest and oldest archaeological and historical society. For a century and a half it has played an important role in encouraging and publishing research on Suffolk's past.



Become a member
of the Institute

Membership of the Institute is open to all, and brings many benefits:

- **Proceedings:** the Institute's annual journal contains authoritative articles by national and local experts on recent research about the history and archaeology of Suffolk and a round-up of

Proceedings now online



All issues up to 2012 now free to browse and download!

News

Suffolk Institute of Archaeology and History (SIAH)

Researchers and Project Partners

Researchers

- Keith Briggs
- Kelly A. Kilpatrick

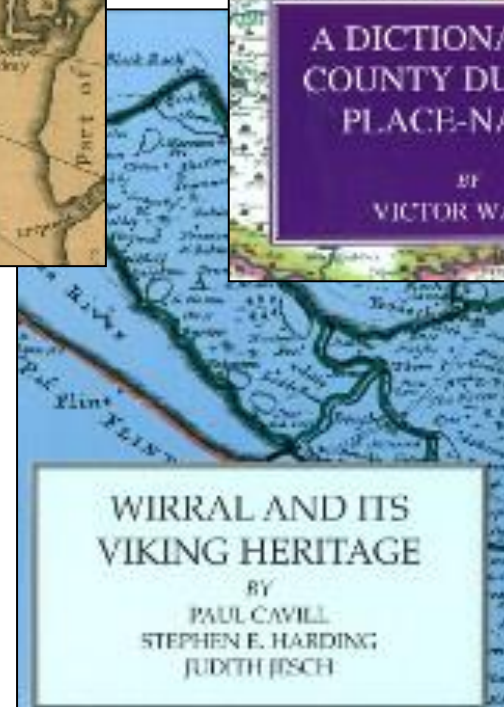

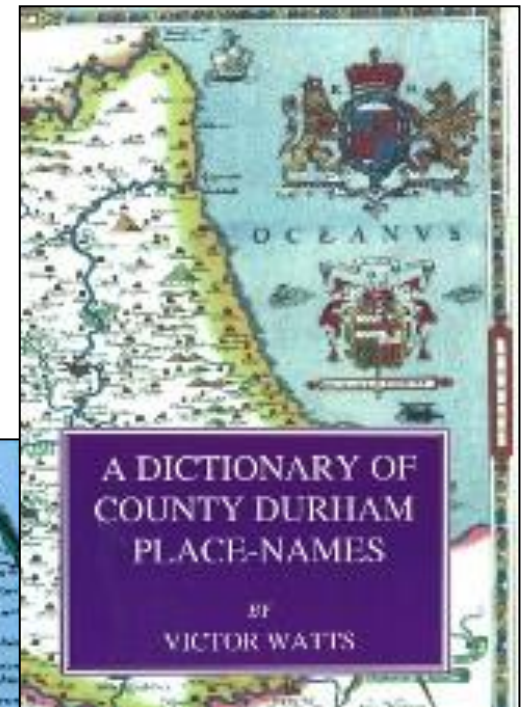

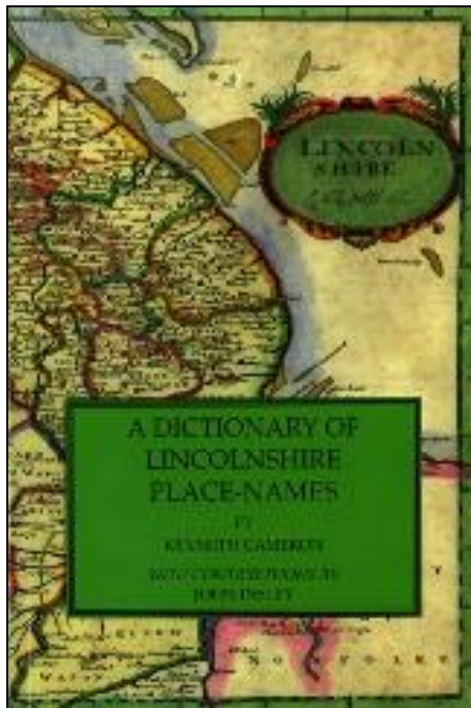
Editors and Reviewers

- Paul Cavill
- Jayne Carroll
- Richard Coates, general editor

Publishers

- English Place-Name Society (EPNS)
- SIAH

EPNS Popular Series Volumes

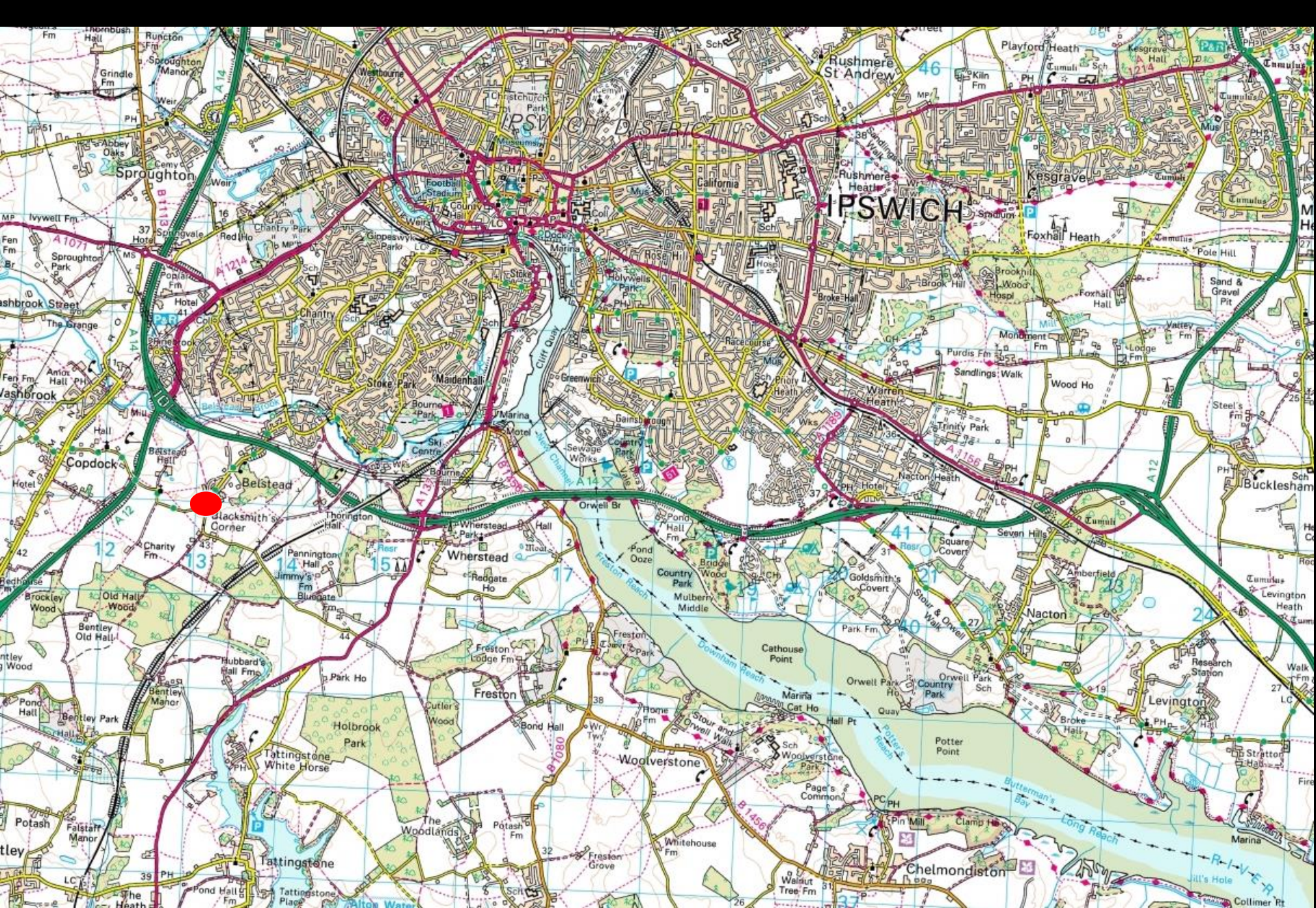


Alpheton TL873504 (Babergh Hd). *Alfledetun* c1190 (c1265) Kal, *Alpheldtun* 1199 FF, *Alfede(s)ton* 1204 Cur, ... *Alpheton(e)* 1327 SR, ...1554 Pat, *Alpheton* 1735 SuffTrav. 'The estate, farmstead of Ælfflæd.' OE feminine pers.n. *Ælfflæd* + **tūn**. The woman from which this place-name is derived may be identified with *Ælfled*, a noble woman and landholder, referred to in the Suffolk DB (Scarfe 1986: 73-5).

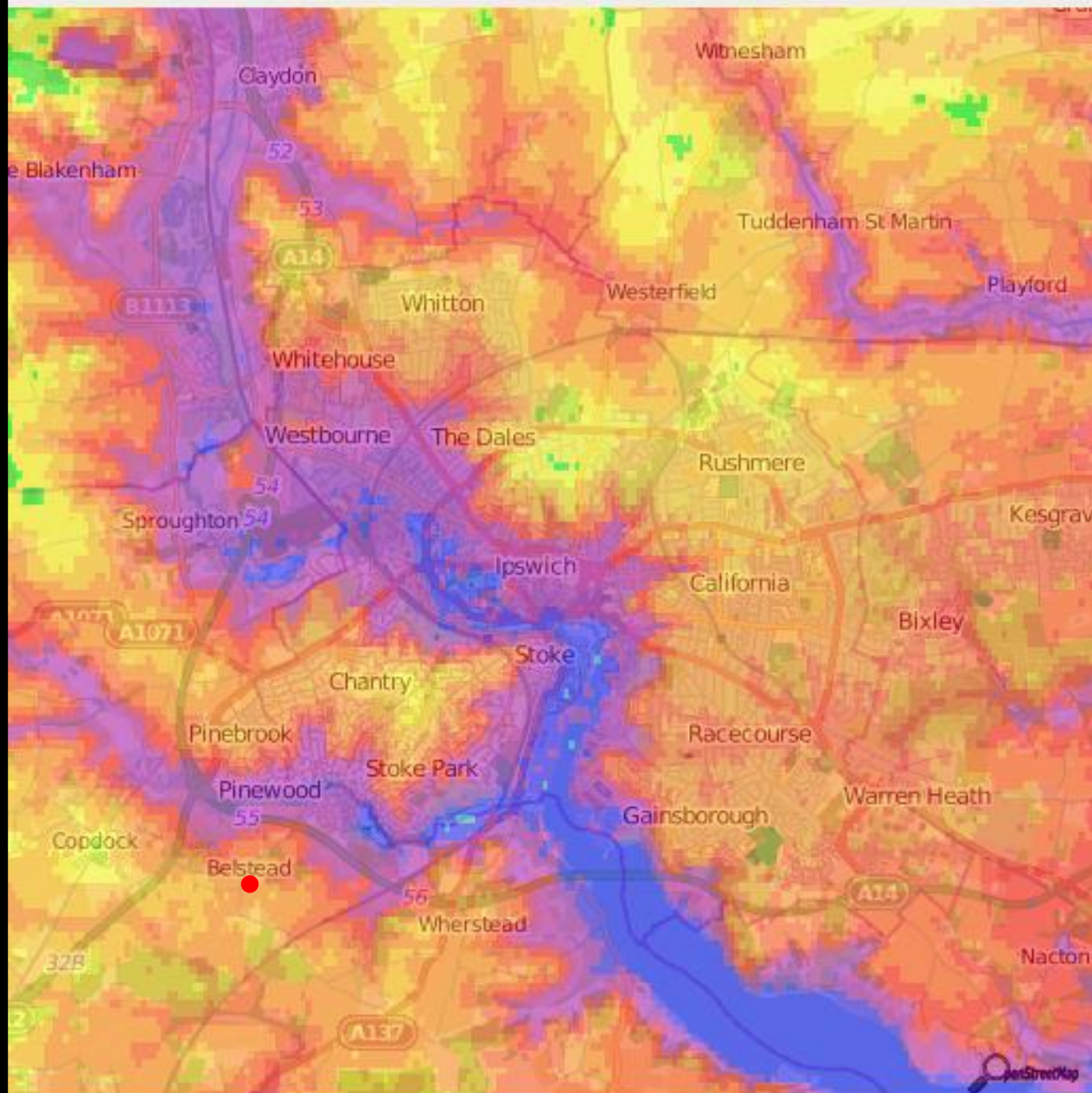


Belstead TM126411 (Samford Hd). *Bel(e)steda* 1086 DB, *Belstede* 1198 FF, *Belsted'* 1232 RotCl (p), *Belstede Parva* 1254 ValN, ... *Belstead* 1735 SuffTrav, 1783 Hods, 1844 White. Possibly 'funeral pyre place' or 'beacon place.' OE **bēl** + **stede**. The affix MLat **parva** distinguishes this site from *Belsted Magna* 1316 FA, 1327 SR (MLat affix **magna**), modern **Washbrook**.





Ipswich Elevation: 18 meter Map by www.FloodMap.net (beta)





Contact:

Kelly.Kilpatrick@nottingham.ac.uk